


**GOROCHA BLOCK 1.2 sq.km  
1000m line length**

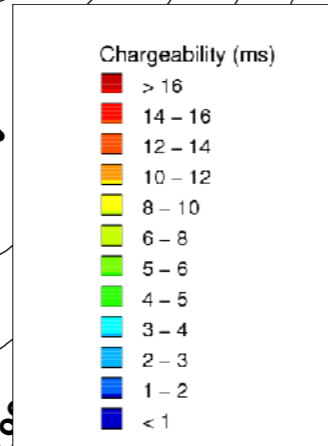


**GOROCHA BLOCK  
RESISTIVITY IMAGE (50m) DEPTH**

**KAVURSUKI BLOCK 0.52 sq.km  
400m line length**


**WILD DOG BLOCK 0.16 sq.km  
400m line length**

**MAGIABE BLOCK  
CHARGEABILITY IMAGE (50m) DEPTH**



**MAGIABE BLOCK 0.5 sq.km  
1200m line length**

**MENGMUT BLOCK  
800m line length by**



**MENGMUT BLOCK  
RESISTIVITY IMAGE (75m) DEPTH**

NEW GUINEA GOLD	
EL 1140 & ML122	
Date: 20/8/2010	3DIP/RESISTIVITY DATA (Topographic Contours)
Author:	
Office: Bundall	
Drawing:	MAP 1
Scale: 1:6000	Projection: AMG Zone 56 (AGD 66) Original Map A1